

ORDINANCE NO. _____

**ORDINANCE ANNEXING TERRITORY
3909 WEST DIVISION STREET**

WHEREAS, there having been filed with the City Clerk, and by said Clerk presented to the Council herewith and attached as Exhibit A, the petition under oath of Rebecca A. Gollahon and Brittany Barreras, requesting that there be annexed to the City territory described as:

LOT NINE (9) OF RESURVEY OF LOTS EIGHT (8), NINE (9) AND TEN (10) OF WEST SUNNYSIDE HEIGHTS FIRST ADDITION, EXCEPT THE EAST 225 FEET OF SAID LOT EIGHT (8) AS PER PLAT RECORDED IN BOOK 300, PAGE 327 OF THE RECORDERS IN THE RECORDER'S OFFICE OF MACON COUNTY, ILLNOIS.

PIN# 04-12-07-253-004

WHEREAS, it appears said petition is signed by the owners of record of all land within such territory and by at least 51% of the electors residing therein, and that said territory is contiguous to the City and not within the corporate limits of any city, village or incorporated town or other municipality, and,

WHEREAS, notice of intention to take action for annexation has been given as required.

NOW THEREFORE, BE IT ORDAINED, BY THE CITY COUNCIL OF THE CITY OF DECATUR, ILLINOIS:

Section 1. That said petition and the request thereof be, and the same are hereby, approved.

Section 2. That said territory hereinabove described, along with all parts of public highways therein or next and adjacent thereto not heretofore annexed, if any, be, and the

same are hereby, annexed to and are incorporated into the limits of the City of Decatur, Illinois, a municipal corporation.

Section 3. That a plat of said annexed premises is attached hereto as Exhibit B and hereby made a part hereof.

Section 4. That the City Clerk shall cause certified copies of this ordinance to be filed with the County Clerk and recorded by the Recorder of Deeds of Macon County, Illinois.

PRESENTED, PASSED, APPROVED AND RECORDED this 3rd day of February 2020.

JULIE MOORE WOLFE, MAYOR

ATTEST:

KIM ALTHOFF, CITY CLERK

PETITION FOR ANNEXATION

TO THE HONORABLE MAYOR AND CITY COUNCIL OF THE CITY OF DECATUR, ILLINOIS:

The undersigned, under oath, respectfully represents as follows:

1. That he/she is an owner of record, or an elector (person registered to vote) residing therein, of all the property herein described.
2. That at least 51% of the electors (person(s) registered to vote) who reside on the property herein described have signed and do join in the petition.
3. That the property herein described is not within the corporate limits of any municipality.
4. That the property herein described is contiguous (adjacent) to the City of Decatur.
5. That only the following listed adult person(s) (over 18 years of age) reside in the property to be annexed. (Please list the name of each adult person residing in the property to be annexed, including middle initial.) _____



Brittany Barreras

6. That the petitioner(s) request(s) that the City of Decatur, annex the property commonly described as 3909 W. Division Street, and legally described as follows:

LOT NINE (9) OF RESURVEY OF LOTS EIGHT (8), NINE (9) AND TEN (10) OF WEST SUNNY SIDE HEIGHTS FIRST ADDITION, EXCEPT THE EAST 225 FEET OF SAID LOT EIGHT (8) AS PER PLAT RECORDED IN BOOK 300, PAGE 327 OF THE RECORDS IN THE RECORDER'S OFFICE OF MACON COUNTY, ILLINOIS

PIN #04-12-07-253-004 _____

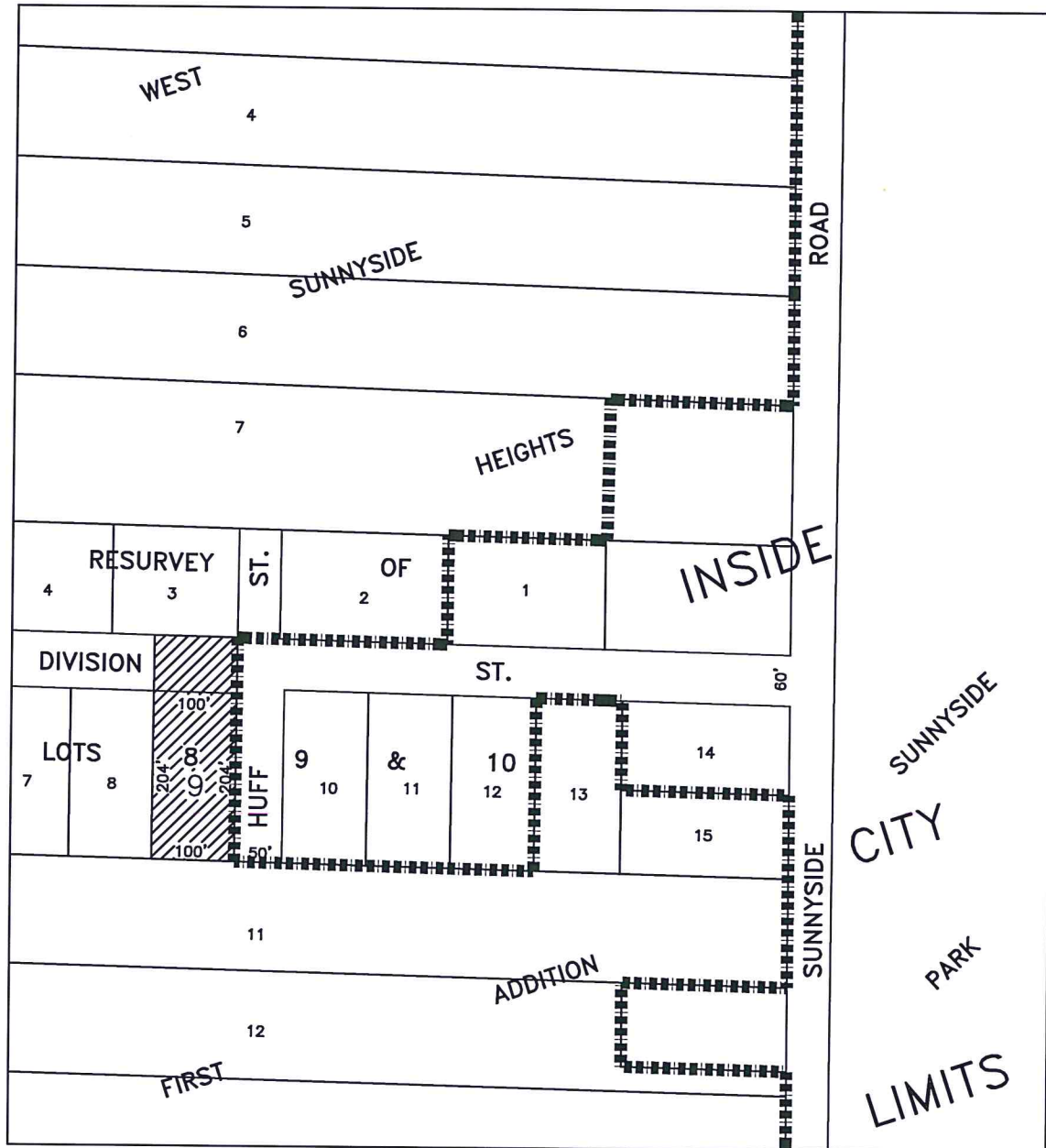
WHEREFORE, petitioner(s) request(s) the above described property be annexed to the City of Decatur, in accordance with the Statutes in such case made and provided.

<u>SIGNATURE</u>	<u>PRINTED NAME</u>	<u>STREET ADDRESS, CITY, STATE</u>
	Rebecca A. Gollahan	245 E Kenwood Ave Decatur, IL 62526
	Brittany Barreras	3909 W Division St Decatur IL 62522

Signed and sworn to before me this 8 day of January, 2020

Kirsten A. Born
Notary Public





PLAT OF TERRITORY ANNEXED TO THE CITY OF DECATUR, ILLINOIS
3909 WEST DIVISION STREET



indicates territory annexed



indicates existing corporate limits

0.468± acres

AREA 0.0007± sq. miles

100± lin. ft. of public road

DECATUR township



N.T.S.



1-23-20

CITY ENGINEER - DECATUR, ILLINOIS
ILLINOIS PROFESSIONAL ENGINEER # 062-048941
LICENSE EXPIRES NOV. 30, 2021

ORDINANCE NO: _____

DATE: _____

All dimensions shown hereon are dimensions of record.
The annexation plat has been prepared from data in
public records and legal descriptions provided by the
petitioner. It is not the result of a survey performed on
the ground.

DEPARTMENT OF PUBLIC WORKS
ENGINEERING DIVISION